

## FOREST ROAD AGREEMENT

BETWEEN THE

U.S. DEPARTMENT OF AGRICULTURE, FOREST SERVICE

ELDORADO NATIONAL FOREST AND TAHOE NATIONAL FOREST

AND

PLACER COUNTY WATER AGENCY

Parties to Agreement: This agreement, made and entered into this the 9<sup>th</sup> day of April, 2007, by and between the Forest Service, and the Placer County Water Agency of Placer County, California hereinafter called the "cooperator."

Purpose of Agreement: The purpose of this agreement is to set forth the general terms and conditions, acceptable to the parties hereto, for the cooperative planning, survey, design, construction, reconstruction, improvement, and maintenance of certain Forest Development Roads in Placer county, State of California, pursuant to the provisions of 16 U.S.C. 532-538, 23 U.S.C. 205, and the regulations issued by the Secretary of Agriculture.

The Congress has, from time to time, authorized and appropriated funds for "Forest Development Roads," which are defined as "those Forest roads of primary importance for the protection, administration, and utilization of the National Forests, or where necessary, for the use and development of the resources upon which communities within or adjacent to the National Forests are dependent." Recognizing that substantial benefits will accrue to the Nation and to the State from the construction, reconstruction, improvement, maintenance, and use of certain Forest development roads and roads on the State or local road system over which the cooperator has jurisdiction, and further that such roads carry substantial volumes of public service traffic as well as National Forest traffic, and further that the cooperator has road construction, reconstruction, improvement, maintenance, and right-of-way acquisition facilities available to assist in the accomplishment of the work, it is accordingly deemed fitting and desirable to the parties hereto to express by this instrument the general terms of their mutual cooperation in that regard to achieve the maximum benefits therefrom in the public interest.

1. Intent to Cooperate. It is the intention of the parties under this agreement to cooperate as follows:
  - a. Agree that certain roads under the jurisdiction of the cooperator or the Forest Service which serve the National Forest and also carry traffic which is properly the responsibility of the cooperator should be maintained and, if necessary, improved to a standard adequate to accommodate safely and economically all traffic which uses such roads.

- b. Agree on the identification of roads or road segments which meet the criteria in item a by a listing and appropriate maps.
  - c. Provide for formal meetings and informal consultation on a regular basis to discuss and agree on action with respect to the roads identified pursuant to item b.
  - d. Provide for regular and adequate maintenance of the roads identified in item b, including the assignment of maintenance responsibilities.
  - e. Provide for entering into project agreements when improvements of a road under the jurisdiction of one party is to be financed in whole or in part from funds or resources provided by the other party.
  - f. Provide for appropriate jurisdictional status of roads through transfer of easements and acquisition of easements by the appropriate party.
2. Identification of Roads. A list of roads and segments of roads which meet the criteria set forth in item 1a is agreed upon and is marked "schedule A" and attached as part of this agreement. Schedule A may be modified from time to time by agreement between the cooperator and Forest Service, by adding or removing roads or road segments, or by altering the description of a road or road segments, to give it proper identity. Each such modification shall be indicated by a revised schedule A bearing the signatures of the parties or their authorized representatives and the effective date of the revision.
3. Maintenance Plans. At the annual meeting provided for in item 6, plans for maintaining the roads listed in schedule A shall be agreed upon. Such plans shall include assignment of responsibility for maintenance or particular elements of maintenance to the cooperator or Forest Service for each road or segment of road listed in schedule A. To the extent practical, and subject to availability of funds, responsibility for maintenance shall be assigned in proportion to use for which each party is properly responsible.
- Maintenance shall include preserving and keeping the roads, including structures and related facilities as nearly as possible in their original condition as constructed or reconstructed to provide satisfactory and safe road service.
- Maintenance plans shall provide for prompt changes in maintenance assignments during the period of the plan upon agreement by the parties or their designated representatives.
4. Project Agreements. When improvement of a road listed in schedule A is to be financed in whole or in part from funds or resources provided by the party not having jurisdiction, the parties shall enter into a project agreement providing for performing the improvement work and its financing. A project agreement is not required for improvement of a road or a road segment over which the party performing and financing such improvement has jurisdiction. Project agreements shall be supplements to this general agreement and subject to the agreements, provisions, and conditions herein contained.

- a. A project agreement shall be entered into prior to beginning of improvement or construction work for which a project agreement is required.
- b. The project agreement shall include the following elements:
  1. Identification of road or road segment to be improved or constructed.
  2. Plans and specifications for the project or provision for their development and subsequent agreement thereon.
  3. Schedule of construction or improvement work and designation of the party or parties to perform the work.
  4. Estimates of cost of improvement or construction.
  5. Agreement as to how cost of work is to be borne including arrangements to share in the work or to deposit funds with the performing party for a share of the costs.
- c. If funds are provided by the cooperator on an advance basis for work to be performed by the Forest Service, they shall be deposited in the Treasury of the United States to the credit of cooperative work, Forest Service. Any unused balance of cooperative funds for the purposes outlined in the project agreement shall be returned to the cooperator after completion of the work performed or upon agreement of the Forest Service. If the cooperative funds are made available on a reimbursement basis as the work progresses or upon its completion, the Forest Service shall submit to the cooperator periodic billings, but not more often than monthly, or a final billing as the case may be.

The amount of cooperative funds as set forth in the project agreement shall be the maximum commitment of the cooperator to the project unless changed by a modification of the project agreement.
- d. If funds are provided by the Forest Service for work to be performed by the cooperator the arrangements shall be set forth in the project agreement. Payments to the cooperator shall be made as provided for in the project agreement. If it appears that the project cost may exceed the estimate and additional funds may be needed, no obligation shall arise against the Federal government with respect to the increased cost except by modification of the project agreement prior to incurring any commitment.
5. Rights-of-Way. Easements or other interests in land acquired by either party shall be adequate to serve the road needs of both parties. The party having jurisdiction of an existing road or intended to have jurisdiction of a road to be constructed shall obtain the

FS Agreement No.  
Cooperator Tax ID No.  
Cooperator Agreement No.

07-RC-11051754-006  
94-1552786

1/19/07

needed rights-of-way in its name. There shall be no provisions in any easement document that will prevent the Forest Service from using or authorizing the use of roads for which Federal funds were expended. The cooperator must be in a position to assure the Forest Service the continuance of such uses for the period needed. The party acquiring the easement or other interest in land shall obtain such title evidence and title approval as required in its acquisitions for roads of comparable standards.

The costs of such easements or other interests in land are to be at the expense of the acquiring party.

The Forest Service shall cooperate in the procurement of rights-of-way over land administered by other agencies of the United States required for any project included under this agreement and shall furnish the cooperator copies of survey notes, maps, and other records.

To the extent possible under available authority, each party agrees to convey easements over lands or interests in lands it owns or administers to the other party in order to provide jurisdiction by the appropriate party as may be agreed to for any road or road segment listed on schedule A.

6. Annual Meeting and Continuing Consultation. The cooperator and Forest Service shall meet at least once each year to review matters covered by this agreement and to agree on actions to implement this agreement including, but not limited to, (1) approval of changes in the listing of roads on schedule A; (2) approval of the annual maintenance plan; (3) approval of project agreements for construction or reconstruction; and (4) approval of transfer of jurisdiction of particular roads by easement conveyance. It is also the intent of the parties to arrange for continuing consultation between their representatives with the objective of reaching prompt agreement by the parties on all matters of mutual concern which are covered by this agreement. The Forest Supervisor of the Tahoe National Forest for the Forest Service, and Steve Jones for the cooperator shall be responsible for making the arrangements for formal meetings and continuing consultation.
7. Modification and Termination
  - a. This agreement may be modified by mutual consent.
  - b. This agreement may be terminated by either party upon at least 30 days prior written notice, except that such termination shall in no way affect or change any commitment made authorizing the use of roads or rights-of-way for purposes for which Federal funds were expended, or any operation in progress at time of notice, and provided that such termination shall in no way affect the agreement of the parties hereto with respect to any obligations incurred under the agreement until a full settlement has been made.
8. Miscellaneous

FS Agreement No.  
Cooperator Tax ID No.  
Cooperator Agreement No.

07-RO-11051754-006

94-1552786

1/19/07

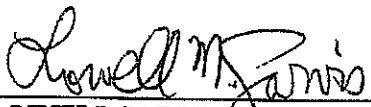

- a. It is understood that any default by a permittee or other authorized road user creates no liability on the part of the Forest Service.
  - b. Nothing herein contained shall be constructed to obligate the Forest Service or the cooperator beyond the extent of available funds allocated or programmed for this work, or contrary to applicable laws, rules, and regulations.
  - c. No Member of, or Delegate to, the Congress, or Resident Commissioner, shall be admitted to any share or part of this agreement or to any benefits that may arise therefrom, unless it is made with a corporation for its general benefit.
  - d. Where applicable, any contract, agreement, or understanding entered into pursuant to this agreement providing for work to be performed shall include the requirements of Federal laws, Executive orders, and Regulations.
9. COMMENCEMENT/EXPIRATION DATE. This instrument is executed as of the date of last signature and is effective through December 31, 2011 at which time it will expire unless extended.
10. AUTHORIZED REPRESENTATIVES. By signature below, the cooperator certifies that the individuals listed in this document as representatives of the cooperator are authorized to act in their respective areas for matters related to this agreement.

FS Agreement No. 07-RO-11051754-006  
Cooperator Tax ID No. 94-1552786  
Cooperator Agreement No. 1/19/07

This agreement shall be effective as of the date herein written and shall supersede all prior existing agreements, if any, for the same roads.

PLACER COUNTY WATER AGENCY

USDA FOREST SERVICE  
TAHOE NATIONAL FOREST

	3/15/07		4/9/07
LOWELL JARVIS	DATE	STEVEN T. EUBANKS	DATE
Chairman, Board of Directors		Forest Supervisor	

USDA FOREST SERVICE  
ELDORADO NATIONAL FOREST

	3/29/07
RAMIRO VILLALVAZO	DATE
Forest Supervisor	

The authority and format of this instrument has been reviewed and approved for signature.


<i>/s/ Karine Wagner</i>	1/19/2007
KARINE WAGNER	DATE
Agreements Coordinator	

FOREST ROAD AGREEMENT  
 BETWEEN THE  
 U.S. DEPARTMENT OF AGRICULTURE  
 FOREST SERVICE, TAHOE NATIONAL FOREST,  
 FOREST SERVICE, ELDORADO NATIONAL FOREST,  
 AND  
 PLACER COUNTY WATER AGENCY

Schedule A

Mosquito Ridge Road NFSR 0096	Mile Post 1.5 Mile Post 40.6	38.10 miles	Forest Service - TNF
Middle Fork Power House NFSR 0096-017	Mosquito Ridge Road MF Interbay Dam - North	4.451 miles	Forest Service - TNF
Little Duncan NFSR 0096-052	Mosquito Ridge Road Duncan Diversion Tunnel	2.312 miles	Forest Service - TNF
Blue Gate Road NFSR 0096-076	Mosquito Ridge Road French Meadows Res.	0.21 miles	Forest Service - TNF
Soda Springs - Riverton NFSR 0022	Mosquito Ridge Road Forest Boundary	0.977 miles	Forest Service - TNF
Lower Dam NFSR 0022-002	Soda Springs - Riverton Rd FM Dam Valve Station	0.500 miles	Forest Service - TNF
Blacksmith Flat Road NFSR 0023	Mosquito Ridge Road Forest Boundary	2.300 miles	Forest Service - TNF
Blacksmith Flat Spur NFSR 0023-002	Blacksmith Flat Road Parking Area	0.684 miles	Forest Service - TNF
Eleven Pines Road NFSR 14N08	Mile Post 19.3 Mile Post 21.136	1.836 miles	Forest Service - ENF
Lower Meadows Road NFSR 14N16	Eleven Pines Road Mile Post 0.182	0.182 miles	Forest Service - ENF
North Road NFSR 14N16A	Lower Meadows Road Mile Post 0.2	0.2 miles	Forest Service - ENF
Ralston Ridge Road NFSR 14N22	Blacksmith Flat Road Mile Post 3.11	3.11 Miles	Forest Service - ENF
Blacksmith Flat Road NFSR 14N25	Forest Boundary Mile Post 18.985	18.985 Miles	Forest Service - ENF
Tanners Point Road NFSR 14N31	Ralston Ridge Road Mile Post 1.12	1.12 Miles	Forest Service - ENF
North Long Canyon Road NFSR 14N42	Old Ice House Road Mile Post 0.45	0.45 Miles	Forest Service - ENF
Section 36 Road NFSR 14N55	Tanners Point Road Mile Post 1.0	1.0 Miles	Forest Service - ENF
End of the World Road NFSR 14N55	Tanners Point Road Mile Post 1.2	1.2 Miles	Forest Service - ENF
Old Ice House Road NFSR 17N02	Forest Boundary Mile Post 13.48	13.48 Miles	Forest Service - ENF


ENF AREA - A  
FOREST ROAD AGREEMENT  
US FOREST SERVICE AND  
PLACER COUNTY WATER  
AGENCY  
~\*~ SCHEDULE A,  
AGREEMENT ROAD  
Greg Gansler 12 December 2005





ENF AREA - B  
FOREST ROAD AGREEMENT  
US FOREST SERVICE AND  
PLACER COUNTY WATER  
AGENCY

~ SCHEDULE A,  
AGREEMENT ROAD  
Greg Condit/ December 2006

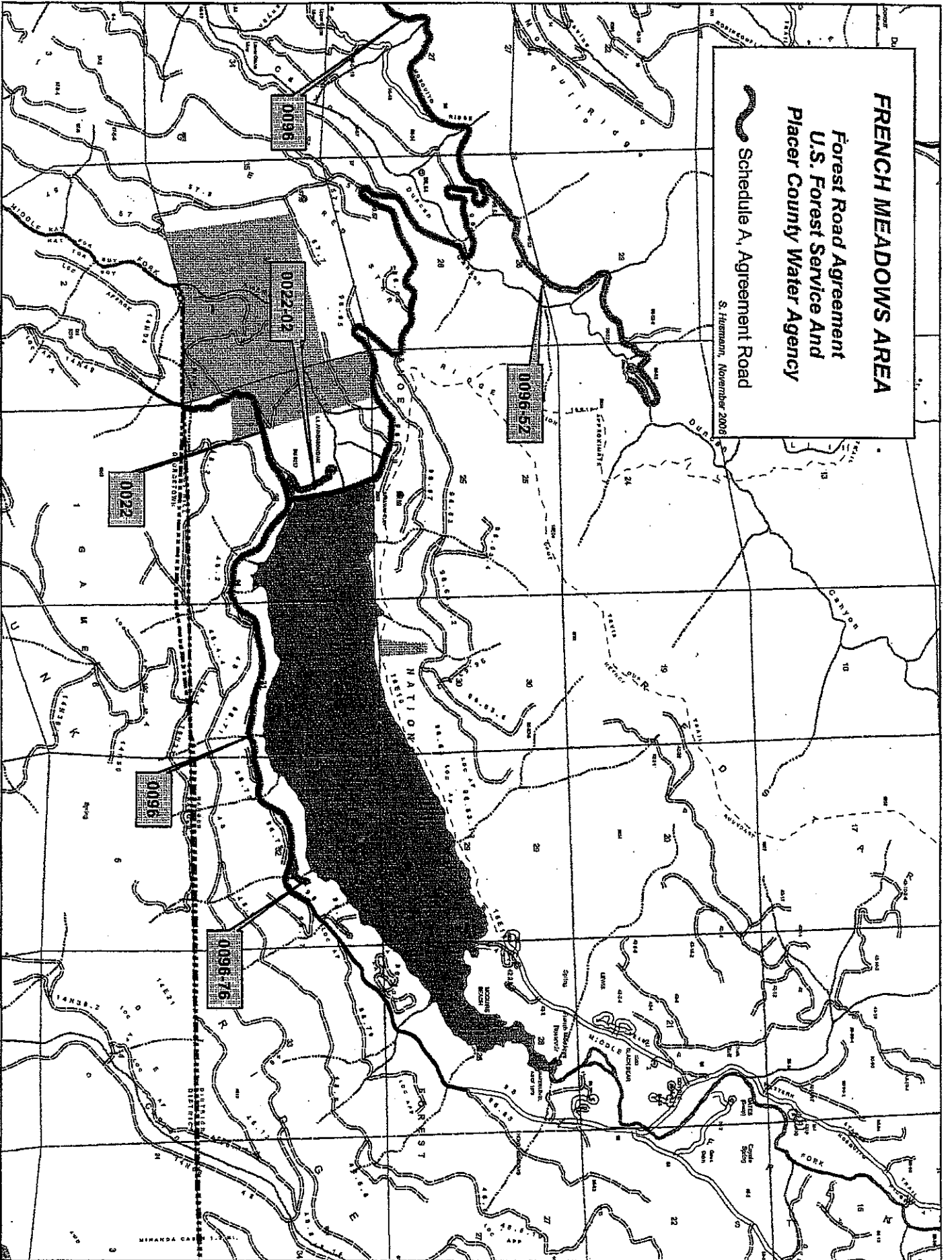


# FRENCH MEADOWS AREA

Forest Road Agreement  
U.S. Forest Service And  
Placer County Water Agency

Schedule A, Agreement Road

S. Huzmann, November 2008





**RALSTON-OXBOW AREA**  
Forest Road Agreement  
U.S. Forest Service And  
Placer County Water Agency  
Schedule A, Agreement Road  
S. Hussman, November 2006

